

**CITY OF KERRVILLE, TEXAS
ORDINANCE NO. 2025-17**

AN ORDINANCE AMENDING CHAPTER 60 OF THE CODE OF ORDINANCES, CITY OF KERRVILLE, TEXAS (ZONING CODE) BY CHANGING THE ZONING OF A PROPERTY KNOWN AS 2210 HIGHWAY 173 (BANDERA HIGHWAY), LOT 2, BLOCK 1 OUT OF THE OAK HOLLOW ESTATES ADDITION, AND WITHIN THE CITY OF KERRVILLE, KERR COUNTY, TEXAS; FROM A NEIGHBORHOOD COMMERCIAL ZONING DISTRICT (C-1) TO A LIGHT COMMERCIAL ZONING DISTRICT (C-2); AND PROVIDING OTHER MATTERS RELATING TO THE SUBJECT

WHEREAS, pursuant to Texas Local Government Code Sections 211.006 and 211.007, notice has been given to all parties in interest and citizens by publication in the official newspaper for the City of Kerrville, Texas (City), and otherwise, of a hearing held before the City Council on August 12, 2025, which considered a report of the City's Planning and Zoning Commission regarding its recommendations on this Ordinance, the adoption of which will result in the change of a zoning district for the property located at 2210 Highway 173 (Bandera Highway); such change to result in the removal of the property from a Neighborhood Commercial Zoning District (C-1) to placement within a Light Commercial Zoning District (C-2); and

WHEREAS, on August 12, 2025, City Council held a public hearing on this zoning change pursuant to the published notice and has considered the application, comments, reports, and recommendations of the Planning and Zoning Commission and staff, public testimony, and other relevant support materials;

NOW, THEREFORE, BE IT ORDAINED BY THE CITY COUNCIL OF THE CITY OF KERRVILLE, KERR COUNTY, TEXAS:

SECTION ONE. City Council amends the Zoning Code for the City of Kerrville, Texas, Chapter 60 of the Code of Ordinances (Zoning Code) by amending the *Official Zoning Map* to designate the following described property zoned as within a Light Commercial Zoning District (C-2):

Legal Description: Being Lot 2, Block 1, out of the Oak Hollow Estates Addition, a subdivision within the City of Kerrville, Kerr County, Texas; said property depicted at **Exhibit A**, attached hereto and made a part hereof for all purposes, and hereafter referred to as the "Property."

Address: 2210 Highway 173, Kerrville, TX 78028.

SECTION TWO. The City Manager is directed to amend the City's *Official Zoning Map* to reflect the change in districts adopted herein for the Property and to take other actions contemplated by and in accordance with the Zoning Code.

SECTION THREE. The provisions of this Ordinance are cumulative of all other ordinances or parts of ordinances governing or regulating the same subject matter as that covered herein; provided, however, that all prior ordinances or parts of ordinances inconsistent with or in conflict with any of the provisions of this Ordinance are expressly repealed to the extent of any such inconsistency or conflict.

SECTION FOUR. The terms and provisions of this Ordinance shall be deemed to be severable in that if any portion of this Ordinance is declared to be invalid, the same shall not affect the validity of the other provisions of this Ordinance.

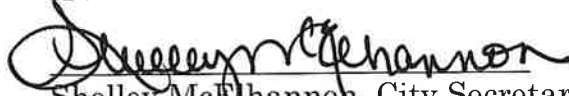
SECTION FIVE. Pursuant to Texas Local Government Code §52.013(a) and Section 3.07 of the City's Charter, the City Secretary is authorized to publish the descriptive caption of this Ordinance in the manner and for the length of time prescribed by the law as an alternative method of publication.


SECTION SIX. This Ordinance shall become effective immediately upon the expiration of ten days following publication, as provided for by Section 3.07 of the City Charter.

PASSED AND APPROVED ON FIRST READING, this the 12 day of August, A.D., 2025.


PASSED AND APPROVED ON SECOND AND FINAL READING, this the 26 of August, A.D., 2025.

ATTEST:


Shelley McElhannon, City Secretary


Joe Herring, Jr., Mayor

APPROVED AS TO FORM:


Michael C. Hayes, City Attorney





Location Map

Location:

2210 Bandera Hwy

Legend

-  Subject Properties
-  200 Feet Notification Area



0 75 150 300

Scale In Feet

06/16/2025

This product is for informational purposes and may not have been prepared for or be suitable for legal, engineering, or surveying purposes. It does not represent an on-the-ground survey and represents only approximate relative locations.